



**energy fuels ltd.**

a limited partnership 900

executive offices • suite 215 • three park central • 1515 arapahoe • denver, colorado 80202 • (303) 623-8317

September 1, 1978

Mr. S. Gene Day  
 District Manager - Moab District  
 Bureau of Land Management  
 Post Office Box 970  
 Moab, Utah 84532

Re: Energy Fuels - BLM Exchange

Dear Gene:

Enclosed herewith please find five copies of a map showing the lands Energy Fuels, Ltd. presently owns in San Juan County, Utah and those we would like to obtain from the United States Bureau of Land Management through an exchange. The area colored in yellow constitutes our present land holdings. The remaining colors, including the area shown in white and numbered (4), are the lands we wish to acquire in order of the priority we ascribe to their acquisition.

We are in the process of arranging for a private appraisal of the respective properties through a qualified, independent appraiser suggested by Mr. Cook. I understand that you have developed a preliminary list of topics to be covered in an environmental assessment and look forward to receiving this list from you as soon as possible so that we may initiate the studies.

Best regards.

Sincerely,

*Gerald W. Grandey*  
 Gerald W. Grandey

GWG/kc  
 Enclosure

**MOAB**

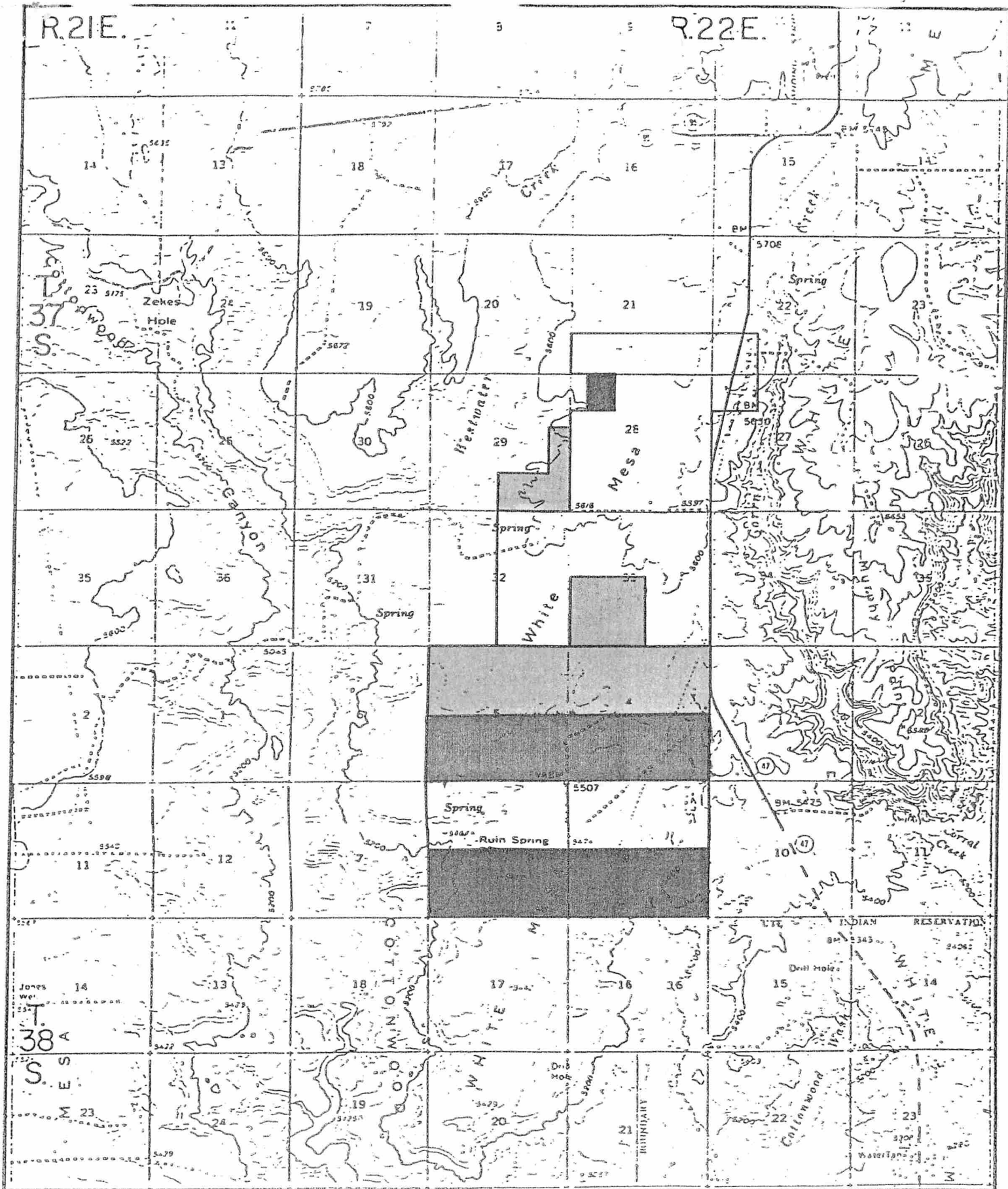
ACT.	INT.
DM	<input checked="" type="checkbox"/>
ADM	<input checked="" type="checkbox"/>
AMP	
P	
A	
R	<input checked="" type="checkbox"/>
C	
SR	
PR	

9/7 C







LLA-Monico/lo

SEP 08 '78

	Act.	Int.	Init.
A.M.			<input checked="" type="checkbox"/>
Asst. M.		2	
W.M.O.		1	<input checked="" type="checkbox"/>
Clerk			
Rec.			
Lands		3	
Min.			
G.G.			
Oper.			



**ORDER OF PRIORITY**

- |  |  |  |
|--|--|--|
|  (1) = 240 ACRES |  (4) = 640 ACRES                          | <u>TOTAL FOR 1,2,3,4 &amp; 5 = 2,830 ACRES</u> |
|  (2) = 640 ACRES |  (5) = 670 ACRES                          |  |
|  (3) = 640 ACRES |  (6) = ENERGY FUELS PROPERTY - 1640 ACRES |  |